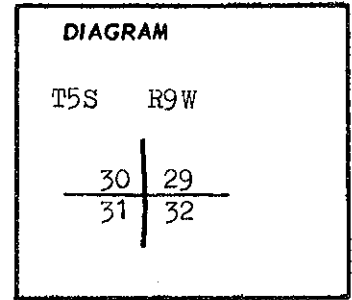


CERTIFIED RECORD OF LAND CORNER MONUMENTATION

History of original corner establishment:

Corner established November of 1880.



Description of corner evidence found:

Found 14x10x6" stone painted red; A 4"x30" fir limb scribed S30, S29, S31 S32 (L. Whitmore 4/11/69)

A 6' post aluminium post with location poster and F.S. boundary sign attached 2 feet east of stone.

from which

14" fir brs. N7E 6.6 ft.
face partially healed

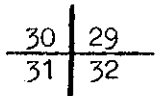
14" fir brs. S39W 6.3 ft.
face partially healed

Red band around each tree and bearing tree signs attached.

Description of monument and accessories established to perpetuate the original location of this corner

Set a 2"x30" iron pipe with brass cap mkd

T5S R9W



1969

650 from which


18" fir brs. S66 $\frac{1}{2}$ E 13.9 ft.
scribed T5S R9W S32 BT

16" fir brs. N37W 42.0 ft.
scribed T5S R9W S30 BT 650

Placed BT tags on these and painted red band around each.

Set 6' steel post 3 feet west of cap with F.S. boundary sign and attention sign facing north.

Set stone, limb and aluminium post beside cap.



Office of..... County of.....
 State of....., I hereby certify that the within instrument was filed in this office
 for record on the day of....., 19....., at..... o'clockm., (signed)
 by
 (COUNTY OFFICIAL) (DEPUTY)